



South Area Updates

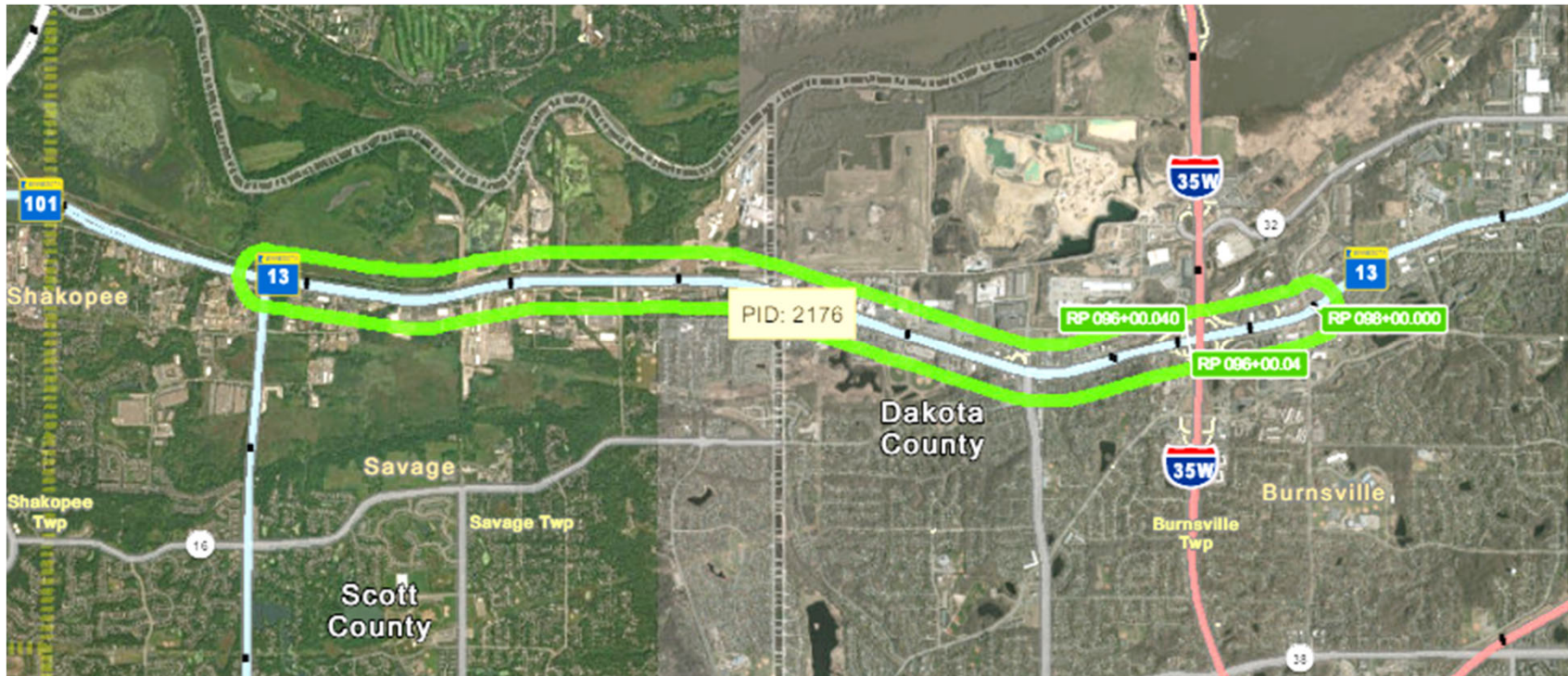
Bryant Ficek, South Area Manager

I35W Solutions Alliance
June 12, 2024

Project Updates

- Highway 13; Highway 101 to I-35W
- I-35W; Split to Cliff Road
- Highway 77; 138th St to MN River
- Highway 13; Quentin Ave to Washburn Ave & Nicollet Ave
- I-35; County Road 70 to Split
- South Area STIP and CHIP

Hwy 13 Corridor



- Purpose: Prep for Bus Shoulder, install signs and reinforce catch basins
- Impacts: Shoulder and possible lane shifts or temporary closures
- Timeframe: July to October 2024

I-35W Pavement and Bridge Preservation



I-35 Burnsville

— Project area

- **Project Scope:**

- Rehabilitate pavement and drainage
- Replace bridges: I-35W over Cliff, Hwy 13 over I-35W, Burnsville Pkwy over I-35W
- Install roadway lighting
- Improve bicycle and pedestrian infrastructure
- Construct spot mobility improvements

- mndot.gov/metro/projects/i35wburnsville/

- **2024 Pre-Work:**

- Cross-overs, shoulder strengthening
- Shoulder closures, lane shifts and temporary closures
- August – October

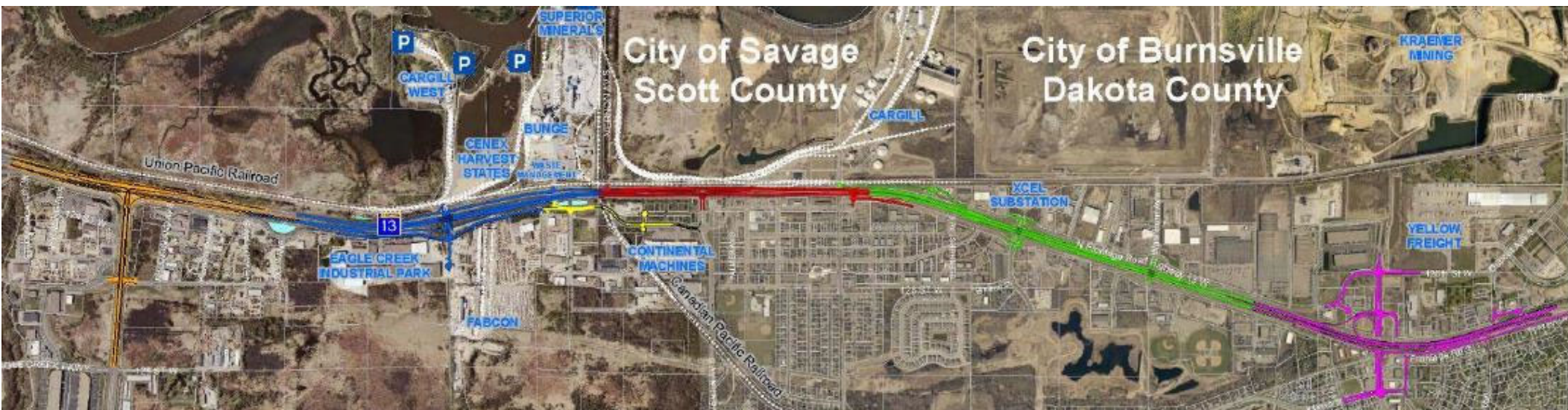
- **Construction in 2025 - 2026**

Hwy 77 Pavement Preservation



- Project Scope:
 - Rehabilitate pavement and drainage
 - Improve bicycle and pedestrian infrastructure
- Construction in 2026 - 2027
- mndot.gov/metro/projects/hwy77applevalley-richfield/

Remaining Hwy 13 Vision



- Pictured are vision concepts for the remaining corridor
- Tentatively scheduled for 2028 construction



I-35 Corridor



- Study Report being finalized
 - Not held to prior IAR requirements
 - Dakota County can proceed with CSAH 50 interchange improvements
 - MnDOT can proceed with 2029 pavement project
- mndot.gov/metro/projects/i35burnsville-lakeville/
- MnDOT starting 2029 scoping
- Dakota County starting Interchange work

2024-2033 STIP Map

STIP Bridge Projects Final 2024

- 2024
- 2025
- 2026
- 2027

CHIP Bridge Projects Final 2024

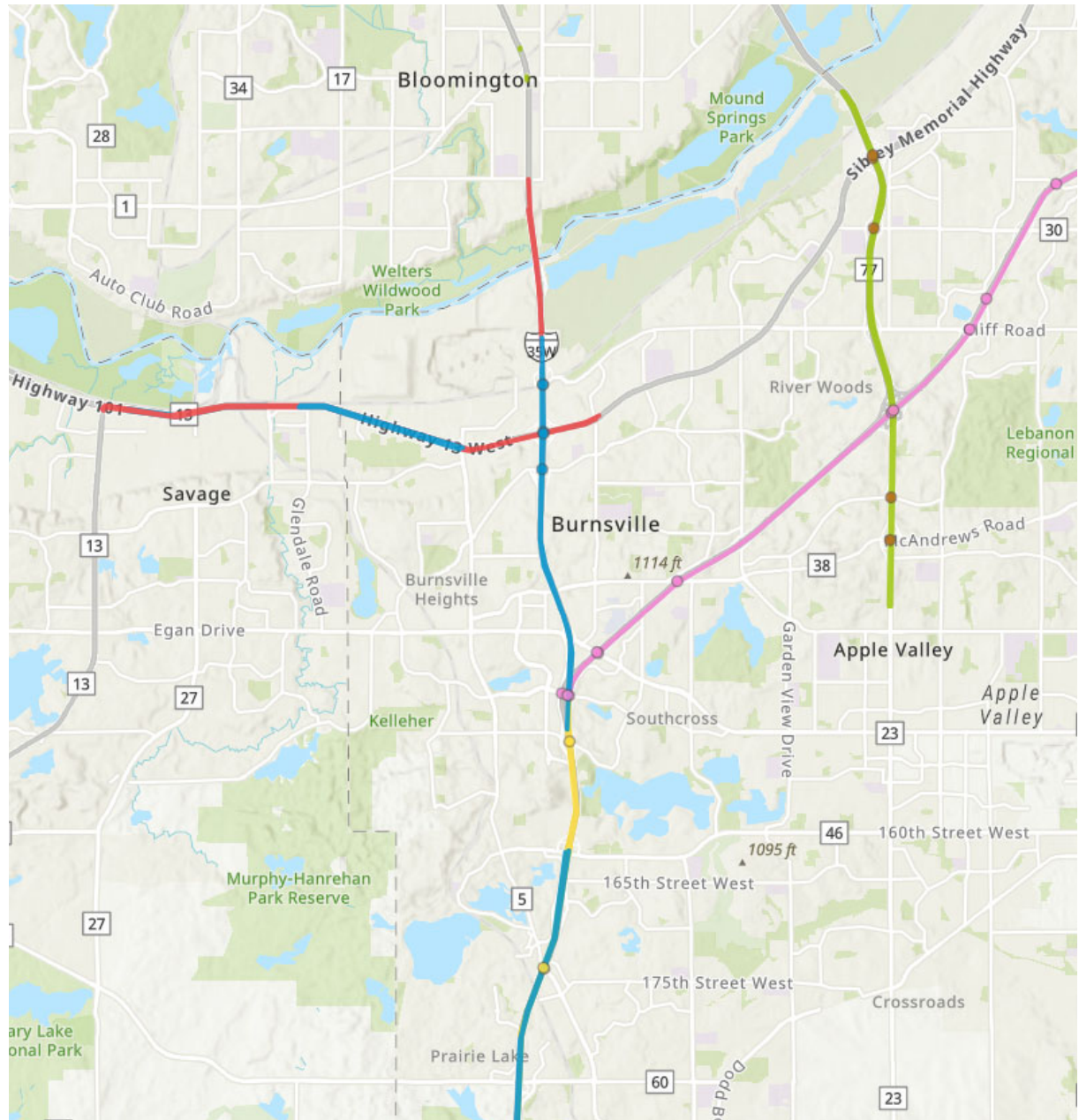
- 2028
- 2029
- 2030
- 2031
- 2032
- 2033

STIP Pavement Projects Final 2024

- 2024
- 2025
- 2026
- 2027

CHIP Pavement Projects Final 2024

- 2028
- 2029
- 2030
- 2031
- 2032
- 2033



South Area STIP/CHIP Projects

- 2025, I-35 traffic management system work from County Road 46 to 260th St
- 2030, I-35E resurface pavement from split to Lone Oak Rd

Thank you!

- Bryant Ficek, PE, PTOE (he/him)
South Area Manager | Carver, Dakota, & Scott Counties
MnDOT Metro District
E: bryant.ficek@state.mn.us
C: 651-443-2564