

User Benefits/Impacts Map

1 MnPASS westbound (Hwy 100 to Hwy 169)

2 MnPASS eastbound (Hwy 100 to Hwy 169)

Adding capacity to I-494 allows for northbound capacity improvements on Hwy 169

Current congestion issues for WB 169 ramp may worsen with additional volumes delivered during peak hour with full vision implementation

Potential noise impacts

Improvements in safety and operations for I-494 traffic

MnPASS provides faster, more reliable options for carpools, transit and other commuters *

Better I-494 operations provides potential reduction in traffic on parallel streets and other local roadways

Change in travel patterns to access 494 may increase traffic on some local roadways

LEGEND

ROADWAY SYSTEM USERS



Statewide



Commuters



Local



Local minority or low-income residence

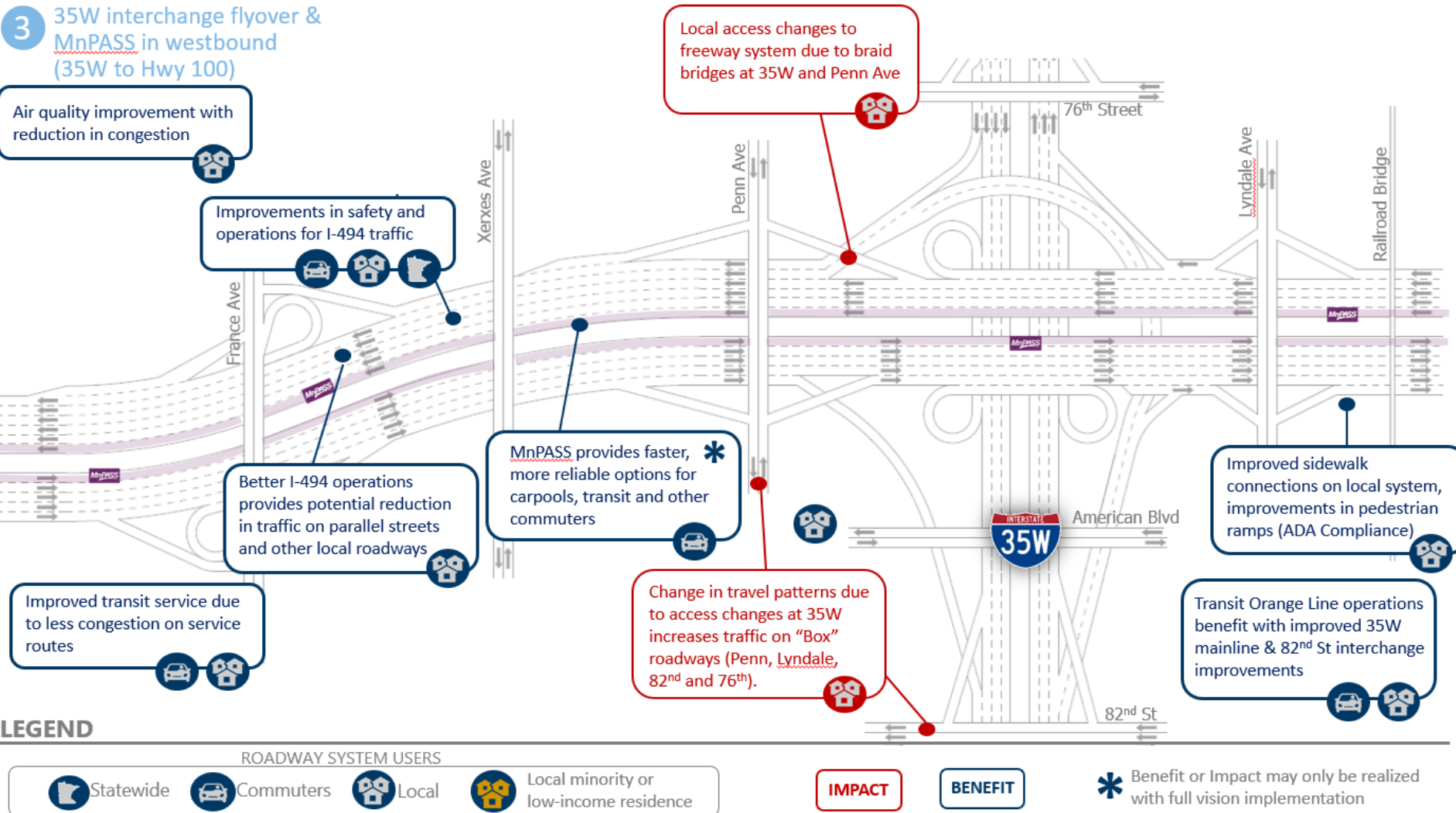
IMPACT

BENEFIT



Benefit or Impact may only be realized with full vision implementation

User Benefits/Impacts Map (cont)



User Benefits/Impacts Map (cont)

4 MnPASS in eastbound (from 35W to Hwy 100)

Potential noise impacts

Air quality improvement with reduction in congestion

Local access changes to freeway system due to braid bridges at 35W and Penn Ave

Change in travel patterns due to access changes at 35W increases traffic on "Box" roadways (Penn, Lyndale, 82nd and 76th).

Improvements in safety and operations for I-494 traffic

MnPASS provides faster, more reliable options for carpools, transit and other commuters

Better I-494 operations provides potential reduction in traffic on parallel streets and other local roadways

Improved sidewalk connections on local system, improvements in pedestrian ramps (ADA Compliance)

Possible impacts to travel times due to change in 35W/494 access

Improved transit service due to less congestion on service routes

LEGEND

ROADWAY SYSTEM USERS



Statewide



Commuters



Local



Local minority or low-income residence

IMPACT

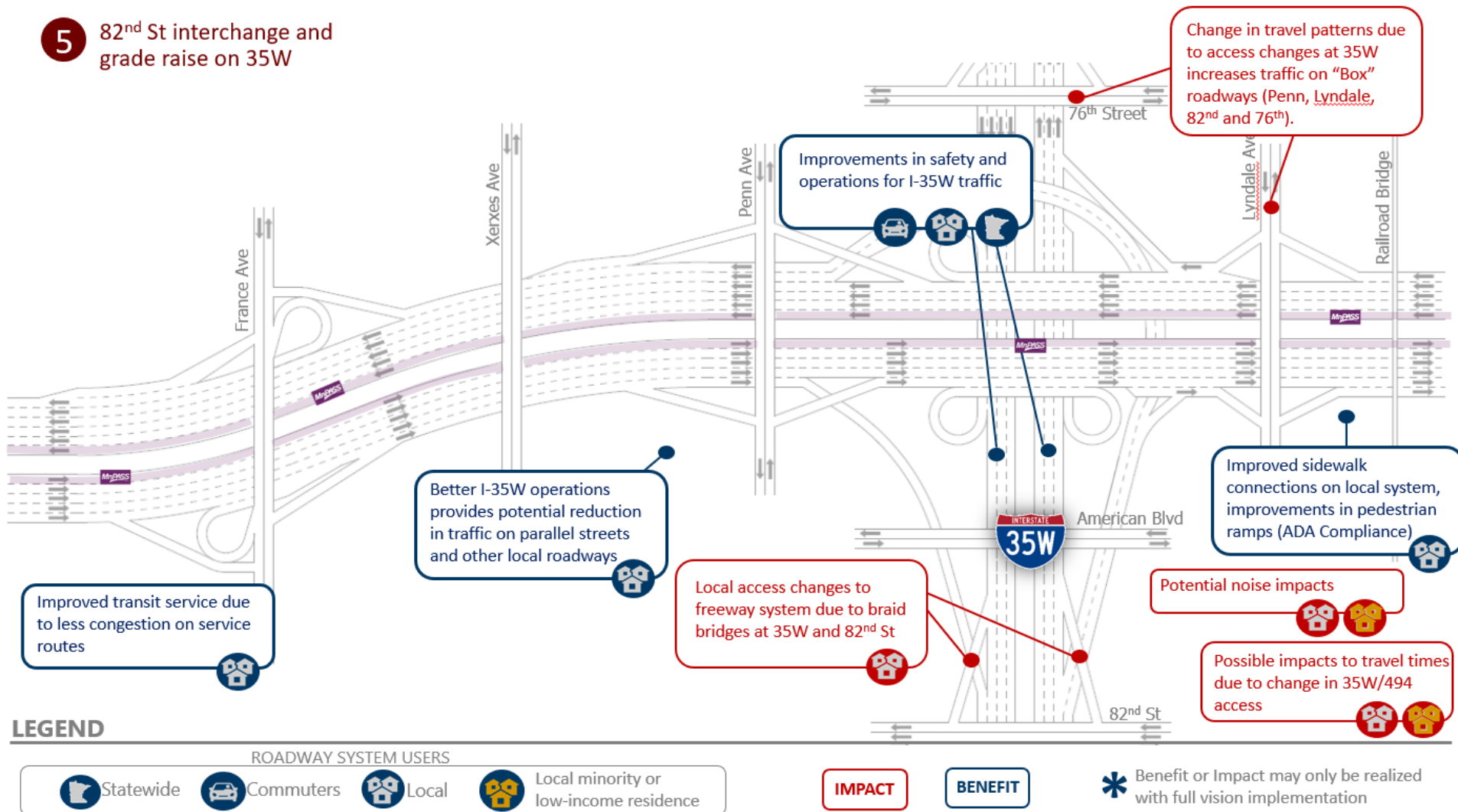
BENEFIT



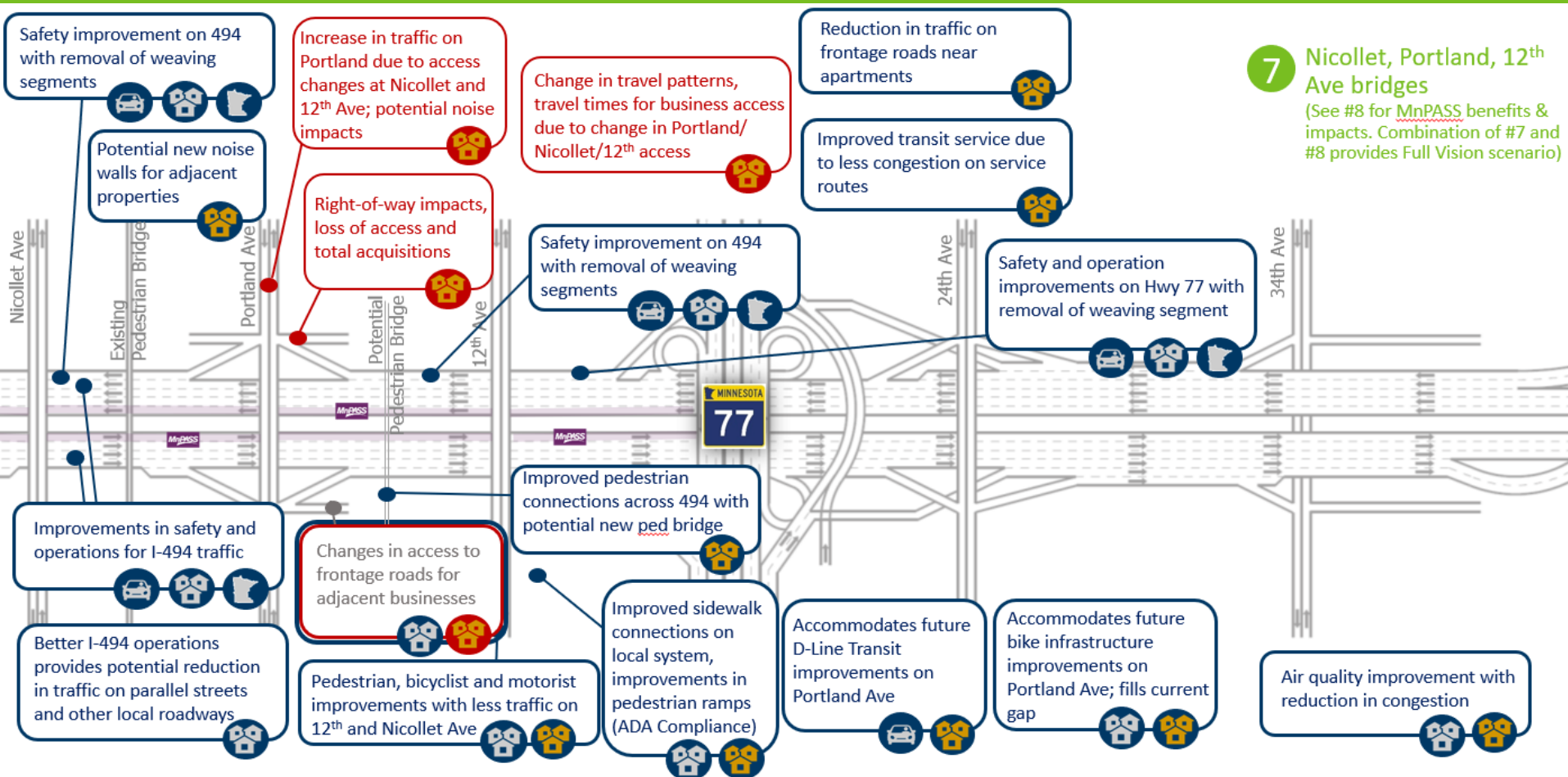
* Benefit or Impact may only be realized with full vision implementation

User Benefits/Impacts Map (cont)

5 82nd St interchange and grade raise on 35W



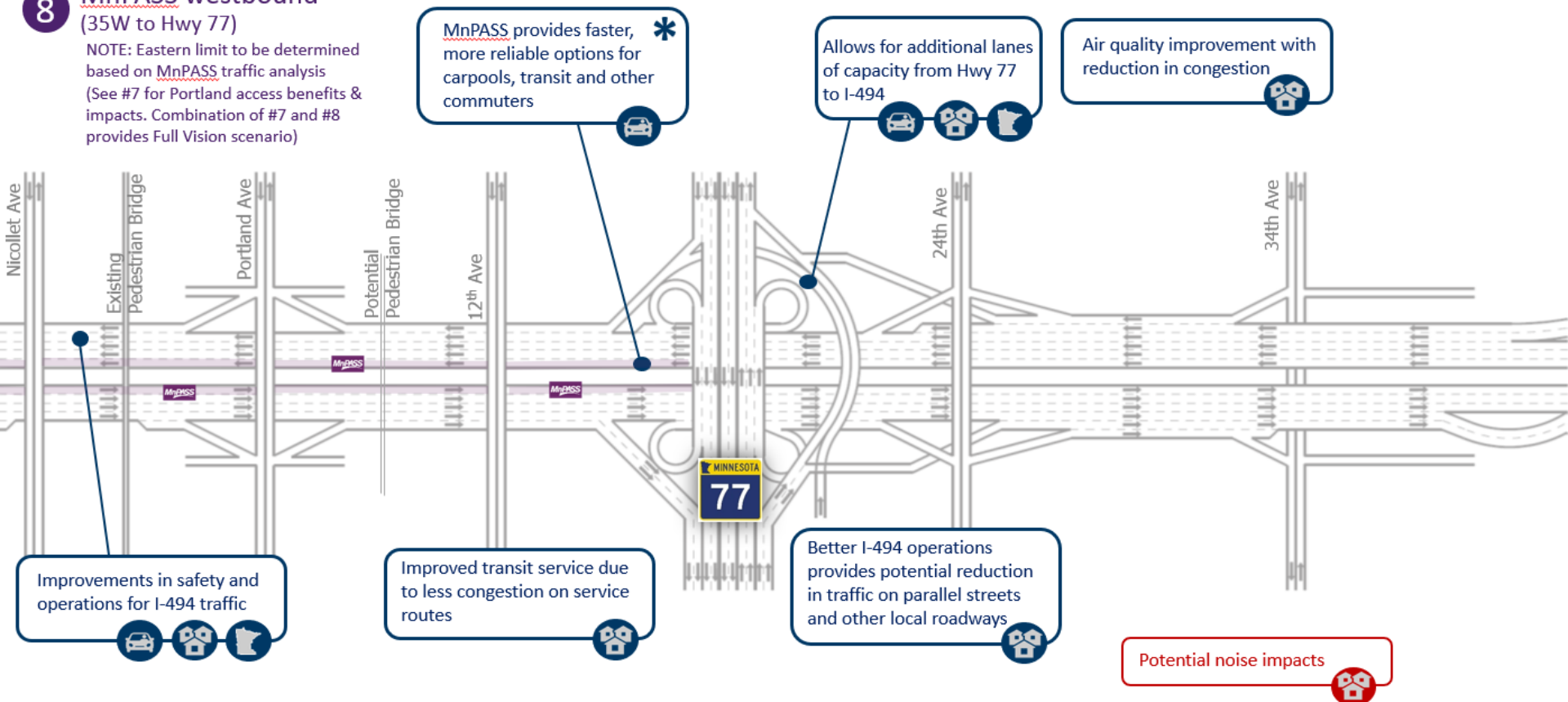
User Benefits/Impacts Map (cont)



User Benefits/Impacts Map (cont)

8 MnPASS westbound (35W to Hwy 77)

NOTE: Eastern limit to be determined based on MnPASS traffic analysis (See #7 for Portland access benefits & impacts. Combination of #7 and #8 provides Full Vision scenario)



LEGEND

ROADWAY SYSTEM USERS



IMPACT

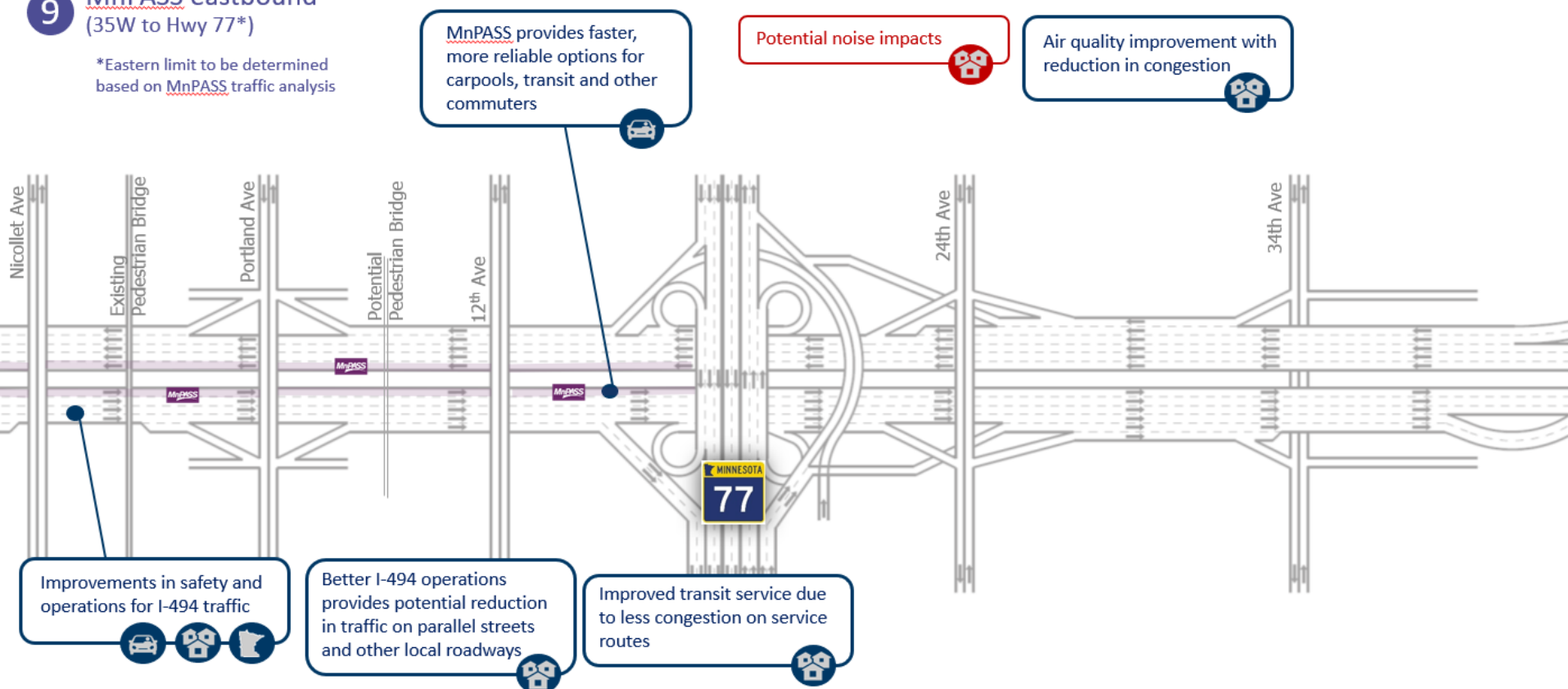
BENEFIT

* Benefit or Impact may only be realized with full vision implementation

User Benefits/Impacts Map (cont)

9 MnPASS eastbound (35W to Hwy 77*)

*Eastern limit to be determined based on MnPASS traffic analysis



LEGEND

ROADWAY SYSTEM USERS

- Statewide
- Commuters
- Local
- Local minority or low-income residence

IMPACT

BENEFIT

* Benefit or Impact may only be realized with full vision implementation