



# I-494: Airport to US 169 Freight Analysis

John Tompkins | Metro West Area Planner/Freight  
Operations

May 9, 2019

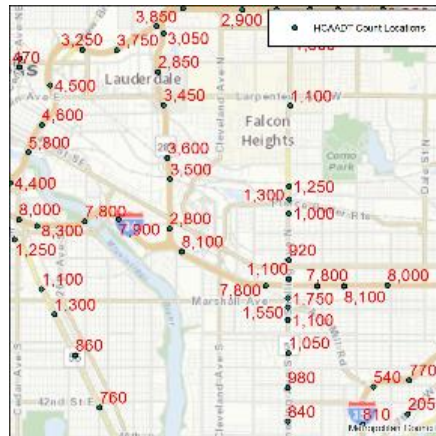
# I-494 Freight Study

- I-494 Freight Analysis Goals
- Data Sources and Limitations
- Partial I-494 Freight Study Analysis (sample I-94 Freight Study)
  - Freight Density
  - Freight Zone Assignment
  - High Level EJ analysis
  - Profile

# I-494 Freight Study Goals

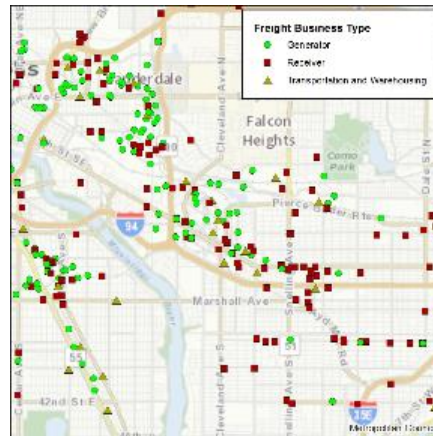
- Gain better understanding of freight activity along and within I-494 corridor
- Summarize freight business types and locations
- Estimate truck volumes
- Identify critical truck routes
- High-level Environmental Justice analysis

# Data Sources and Limitations



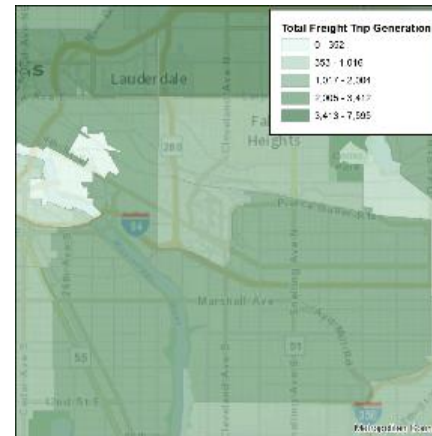
HCADT Count Locations

- Accurate Information
- Limited locations



InfoUSA Data

- Establishment-level accuracy
- Not a complete sample



Zip Code FTG Estimates

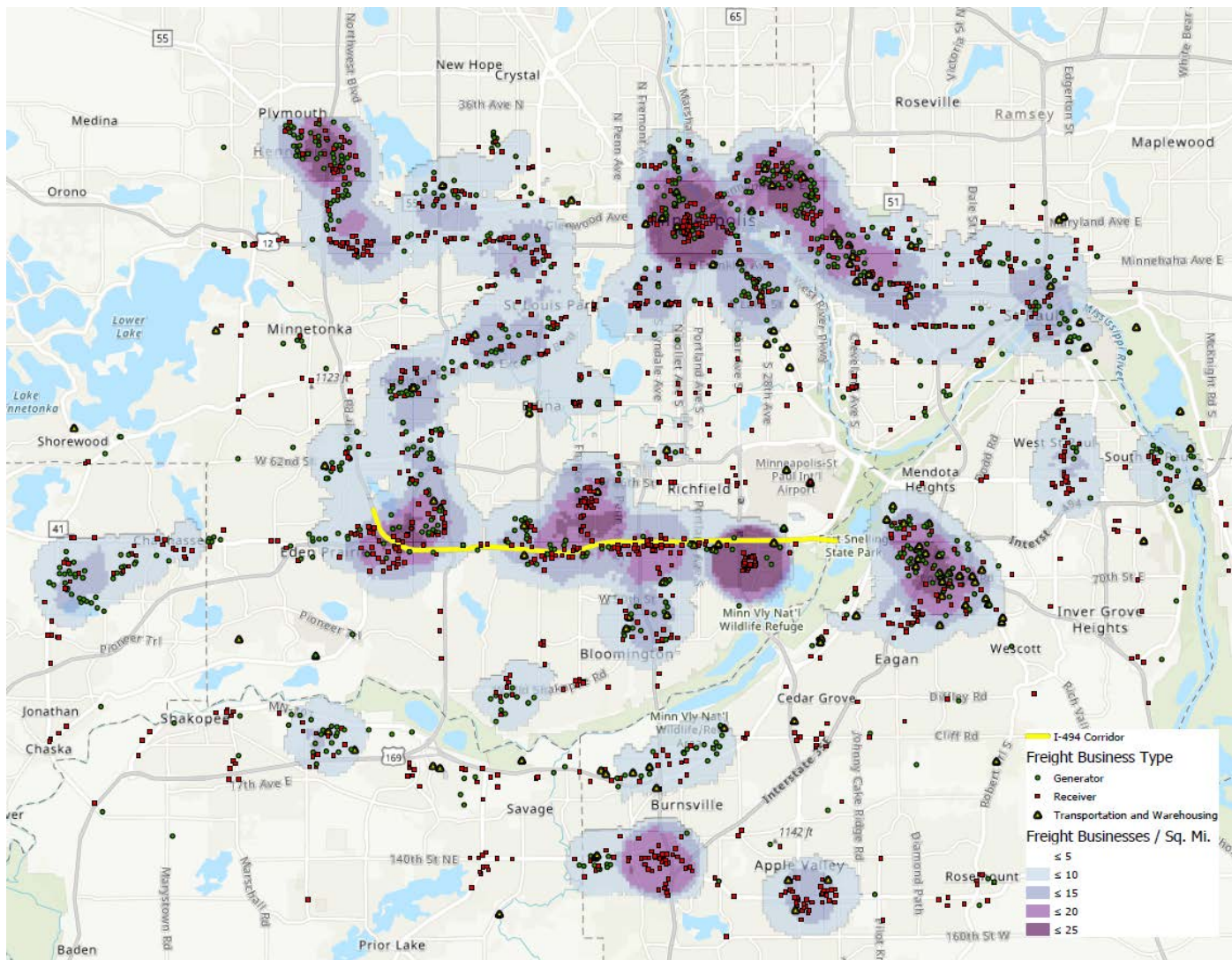
- Based on Census Business Patterns
- Large geographies

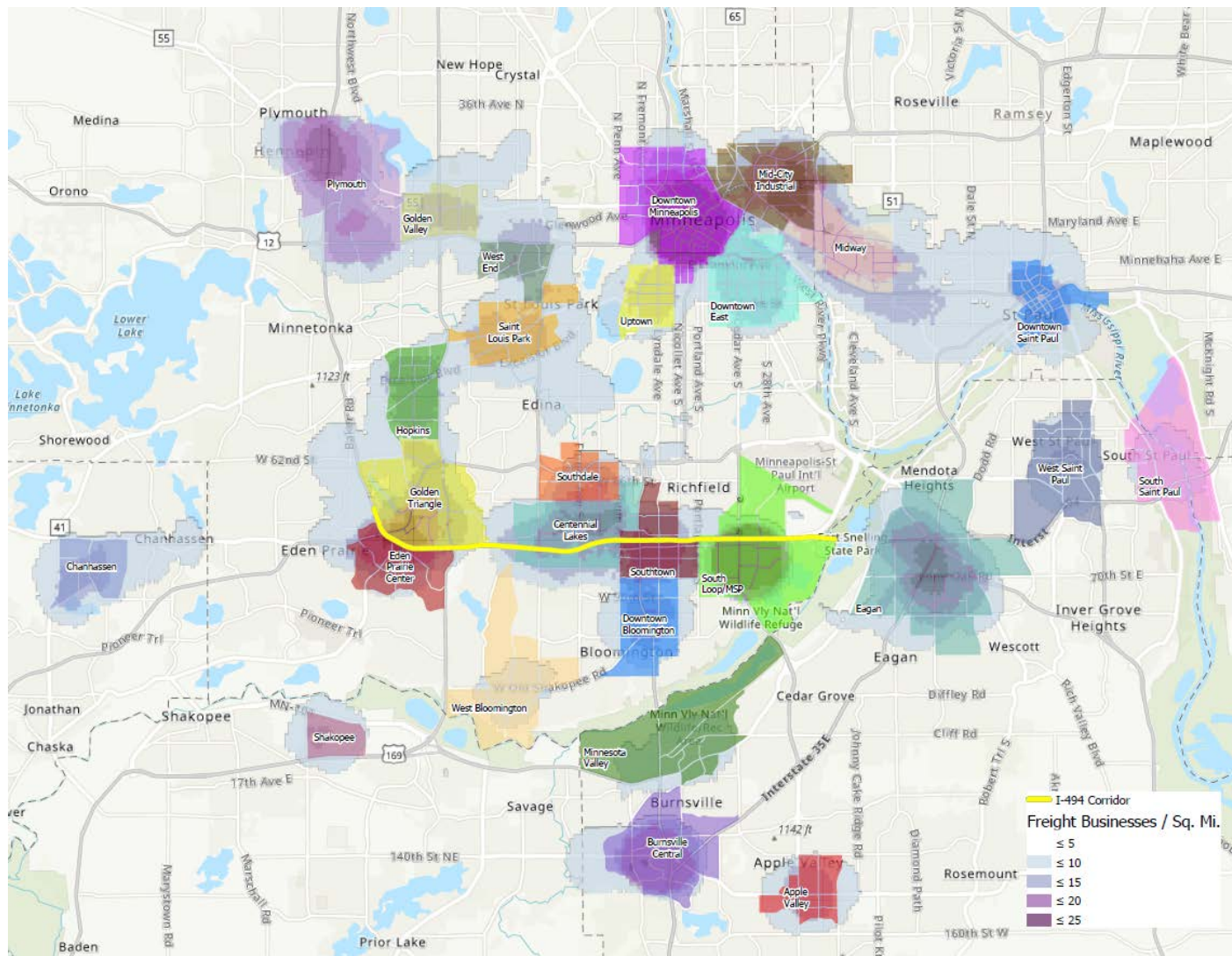


INRIX Travel Patterns

- Individual trip-level data
- Relative/absolute data
- May miss some key industries/areas







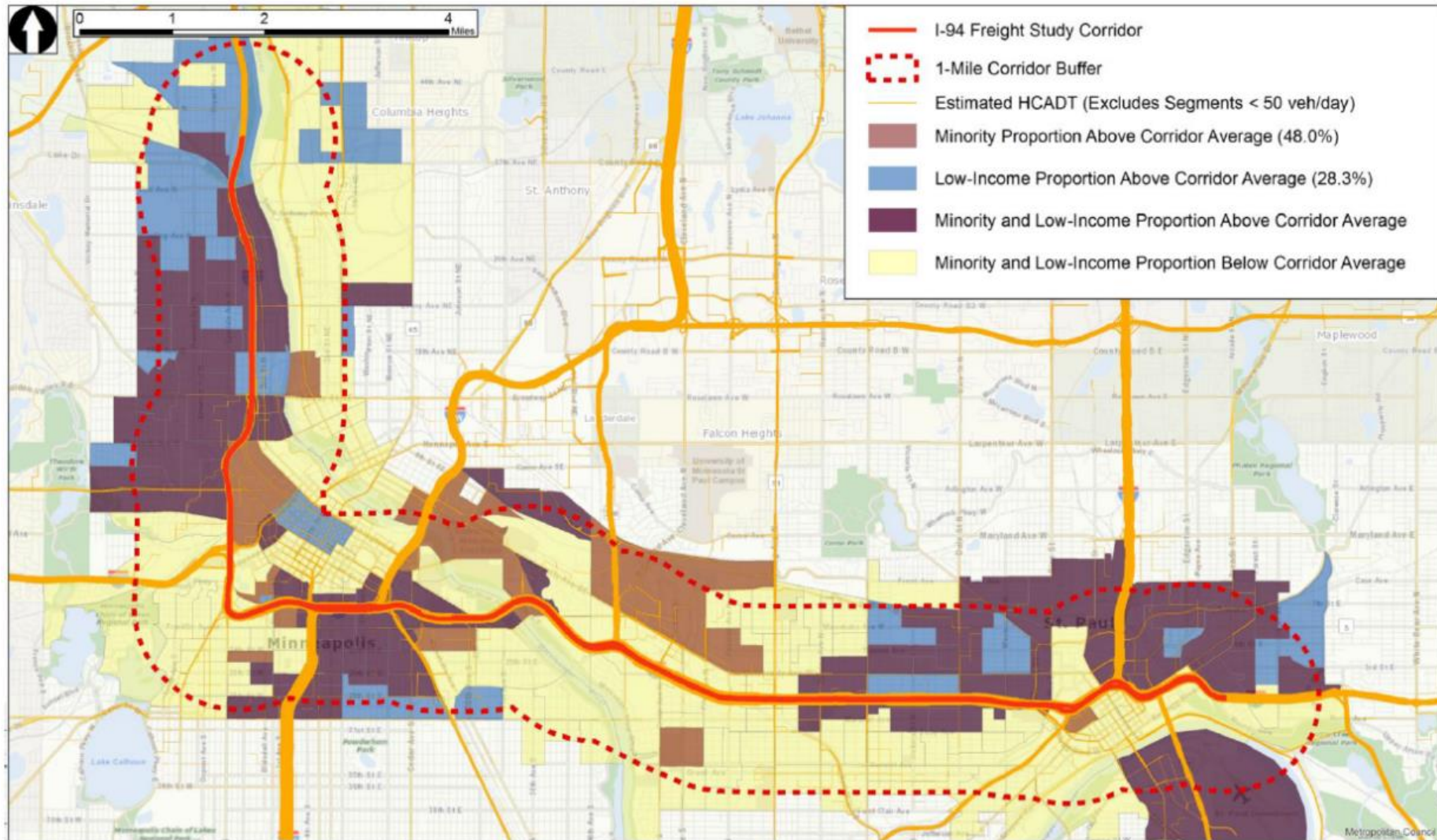


I-494 Freight Trips



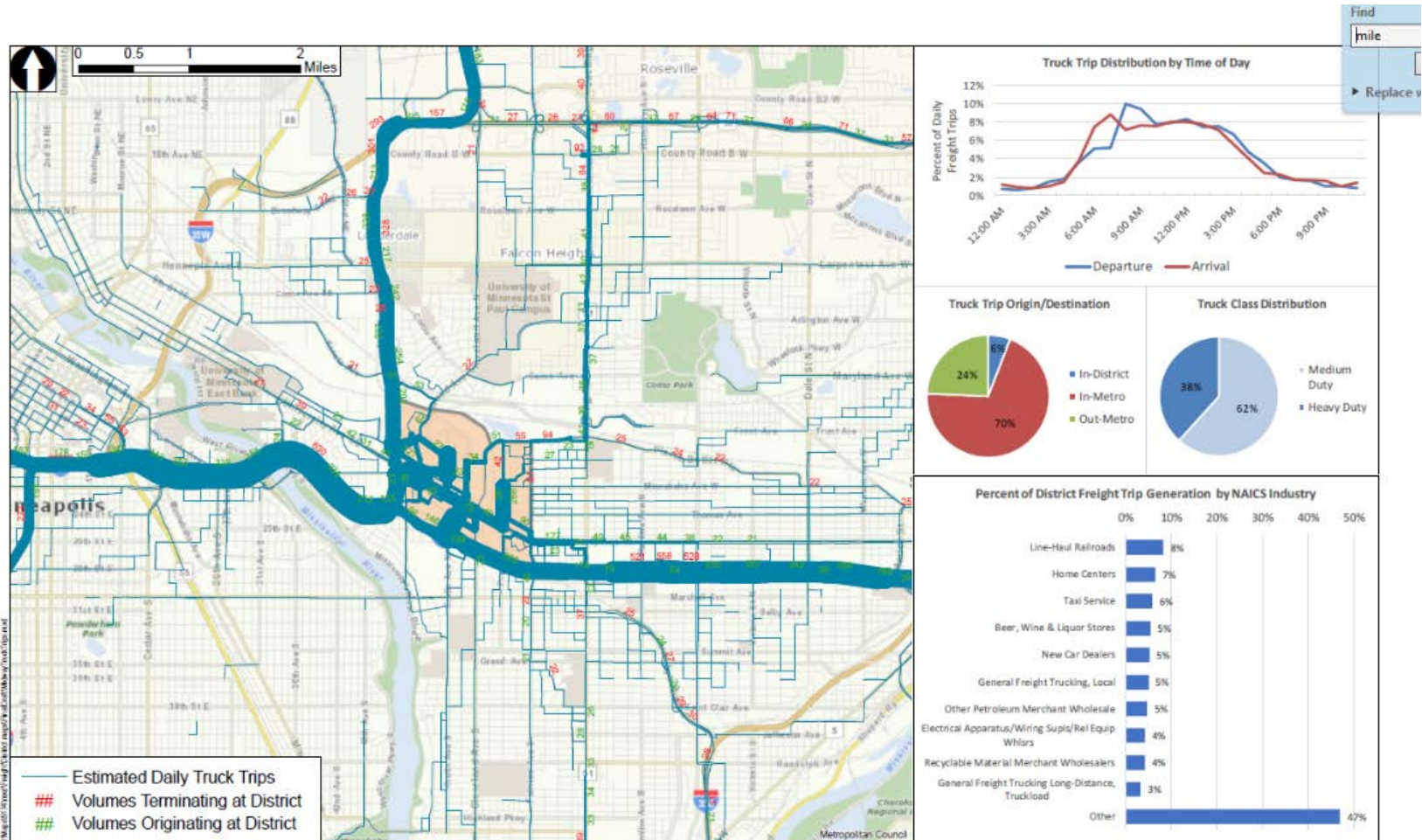


# Sample High-Level EJ





# Sample Profile



# Thank you again!

**John Tompkins**

*[john.tompkins@state.mn.us](mailto:john.tompkins@state.mn.us)*

651-234-7717